

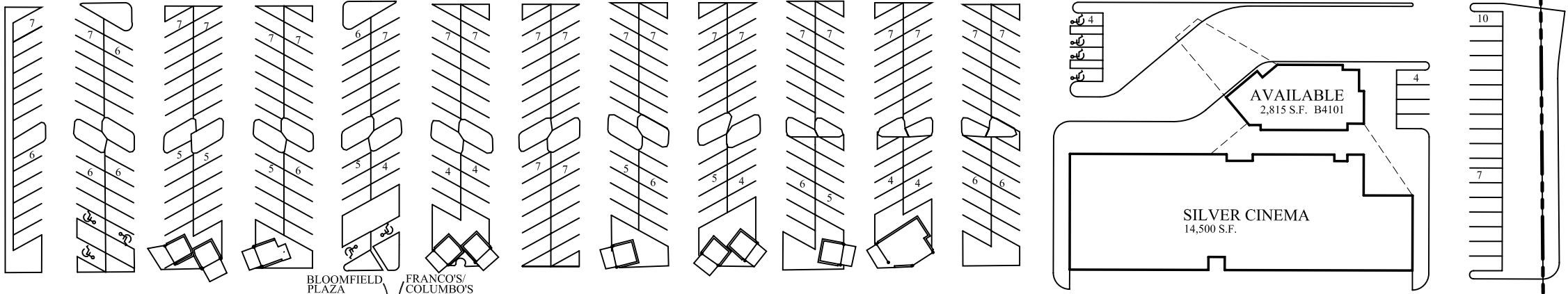
1010' S 0°90' W

50' S 0°90' W

700' S 89°32'0" W

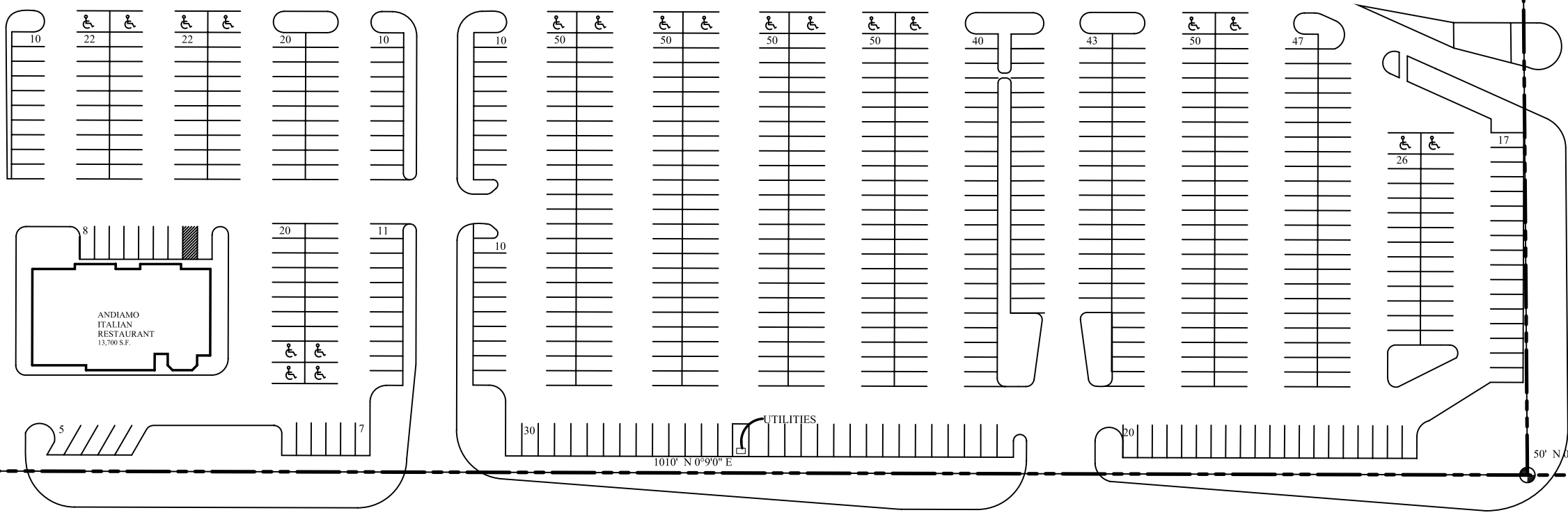
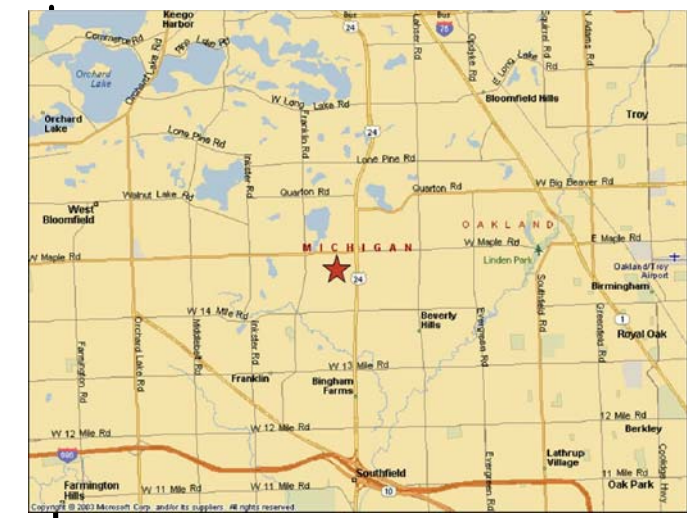
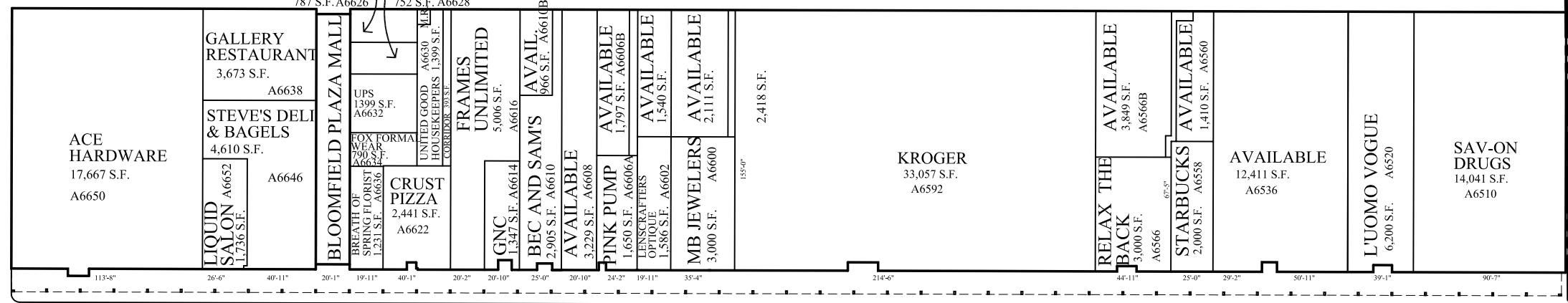
700' N 89°32'0" E

700' N 89°32'0" E



LEGEND

LAND AREA	16.23 ACRES
BUILDING AREAS	
BIRMINGHAM BLOOMFIELD	2,815 S.F.
SILVER CINEMA	14,500 S.F.
BLOOMFIELD PLAZA SHOPS (NOT INCLUDING MALL)	136,714 S.F.
ANDIAMO'S	13,564 S.F.
TOTAL	167,593 S.F.
PARKING PROVIDED	991 SPACES 5.91/1000 S.F.

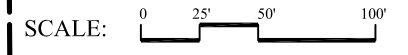


MAPLE RD.

BLOOMFIELD PLAZA

BLOOMFIELD TOWNSHIP, MICHIGAN

LEASE / SITE PLAN



MANAGER/DEVELOPER:

Schostak
BROTHERS & COMPANY
17800 Laurel Park Drive North Livonia, MI 48152
(248) 262-1000

JANUARY 21, 2010

TELEGRAPH RD.

VICINITY MAP