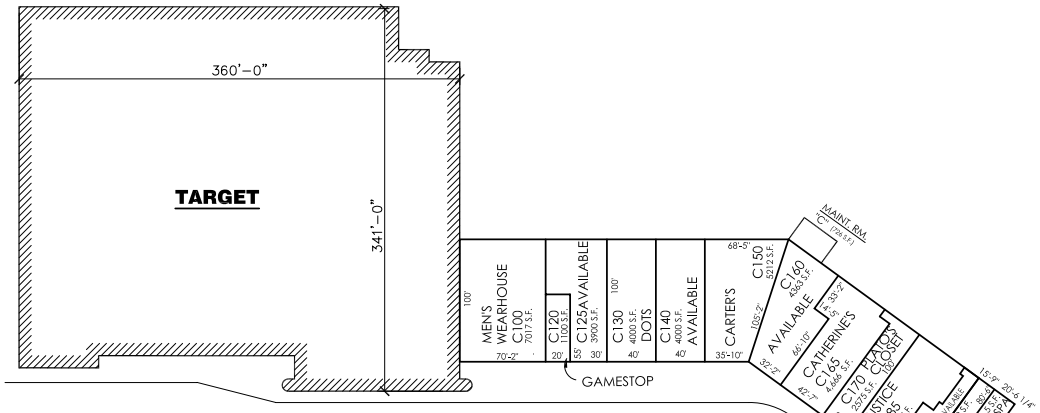

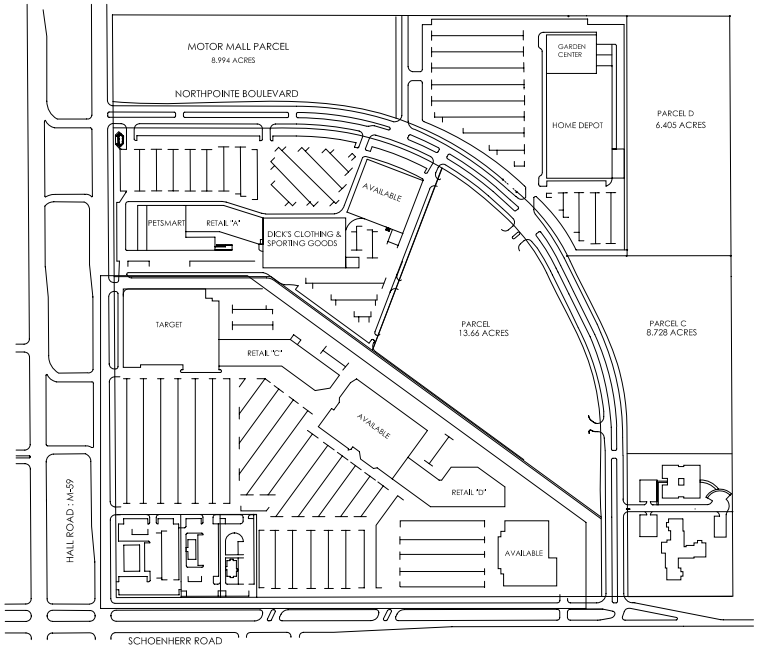

SITE PLAN

NO SCALE

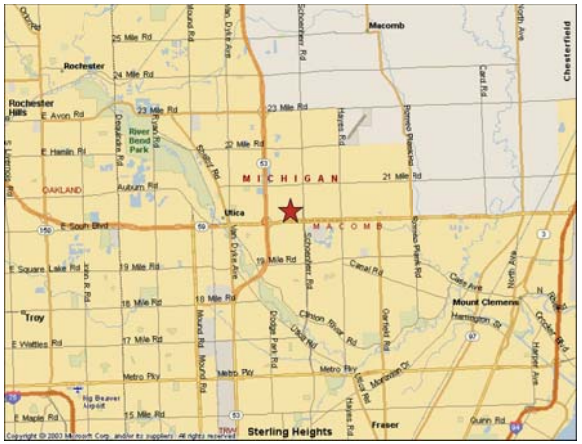

VICINITY MAP

NO SCALE

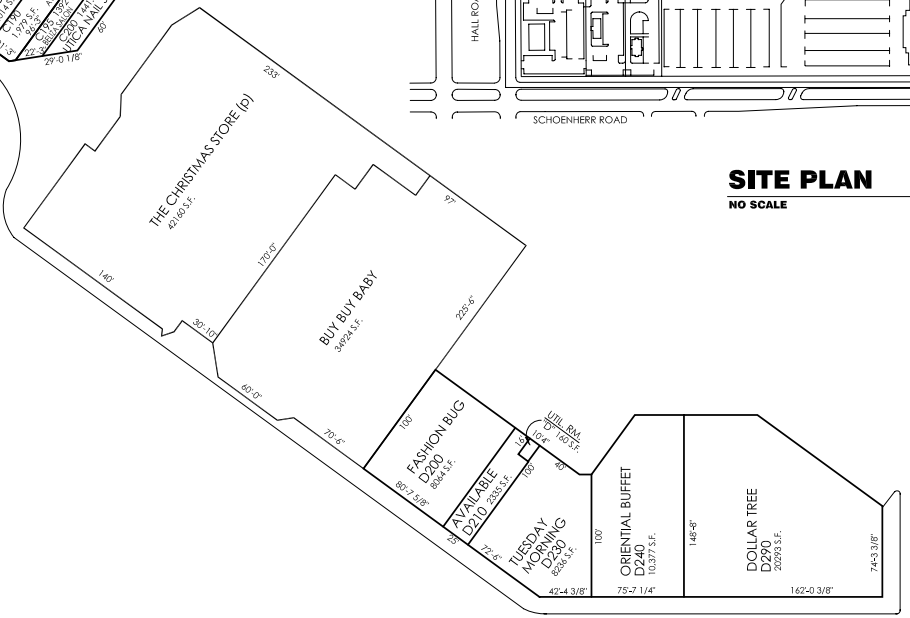

NOTE:

LAYOUT, DIMENSIONS, LOCATIONS AND SIZES ETC., ALL SUBJECT TO VERIFICATION AND FINAL REVIEW OF ARCHITECT AND OWNER. PLAN IS FOR INFORMATIONAL PURPOSES ONLY.

PROSPECTIVE TENANT NAMES ARE REPRESENTATIVE OF CURRENT INTEREST AND ACTIVITY AND DO NOT CONSTITUTE A LISTING OF EXECUTED LEASES. OWNER ASSUMES NO LIABILITY FOR THE INFORMATION SHOWN AND OFFERS NO ASSURANCE THAT THIS PLAN CAN BE MET OR BE OTHERWISE ATTAINABLE.

NORTH

SCALE: 0 20' 40' 60' 100'

1228L32_4-1-10

PROJECT **SHELBY CORNERS**

UTICA **MICHIGAN**

REVISIONS

DRAWING TITLE **LEASE PLAN**

DATE	DRAWN BY	DRAWING #
4/9/10	APPROVED BY	L-1

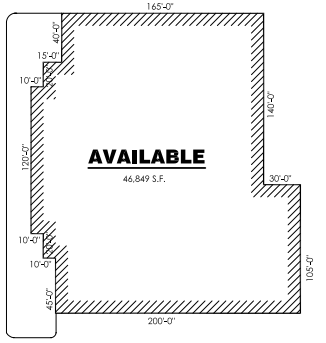

schostak BROTHERS & COMPANY
17800 LAUREL PARK DRIVE NORTH #200C (248)262-1000 LIVONIA, MICHIGAN 48152